

Parking Plan – Phase 8 – Location Summary

Location reference	Phase 8 - 51
Town	Tonbridge
Ward	Judd
Road / Area	Barden Road - near Northcote Road
File Ref	OSP-30-36
Requested by	Local residents
Plan reference:	DD/577/51





Summary

Removal of a permit parking bay.

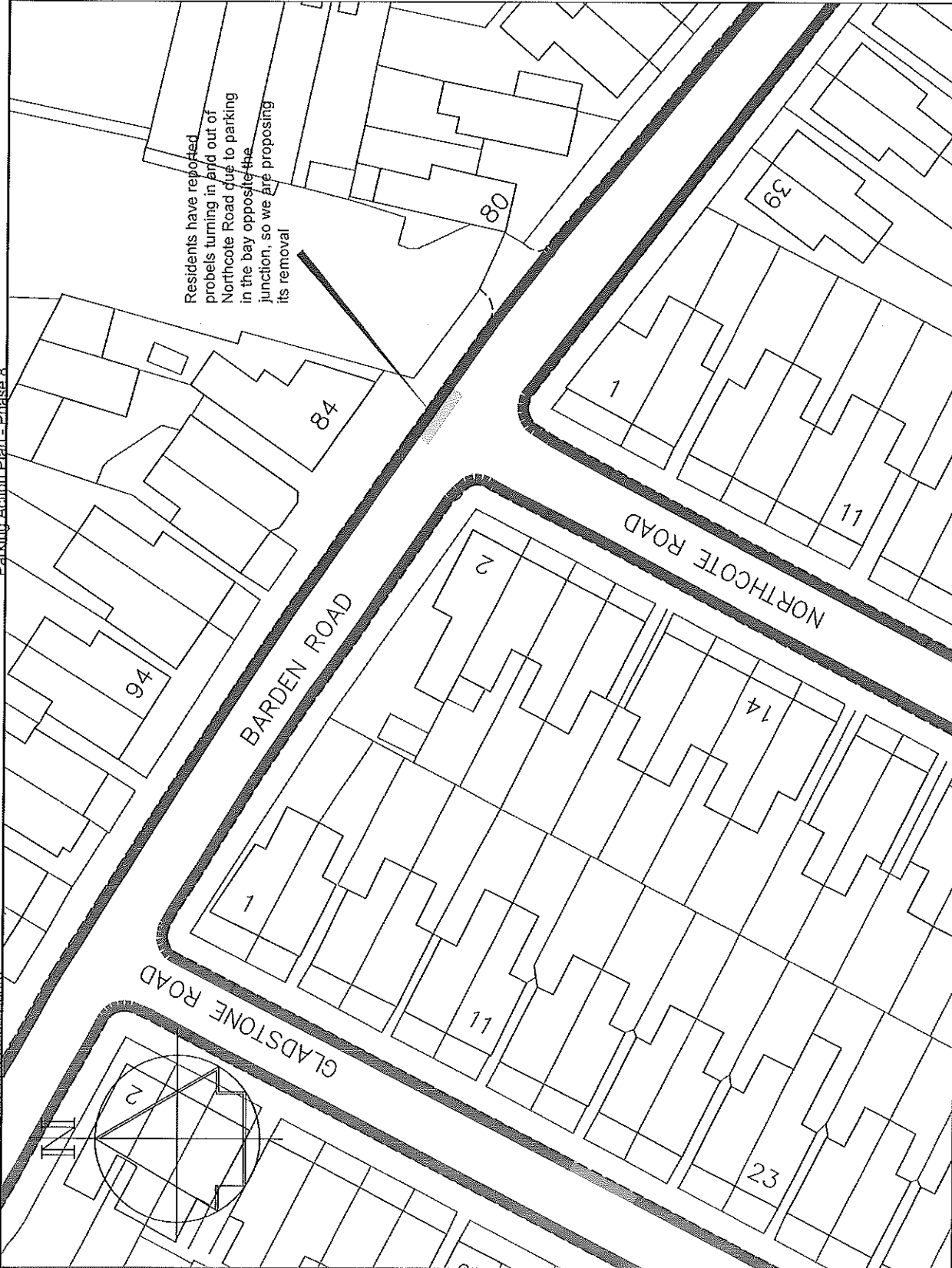
Issue

Residents have reported problems with parking opposite the junction, which causes problems for turning traffic.

Key

-  Existing 'No waiting at any time' (double yellow lines)
-  Existing disabled parking bay
-  Proposed 'No waiting at any time' (double yellow lines)
-  Existing 'Permit holders only, Mon-Sat, 9.30-10.30am and 5-6pm Area D' (permit parking bay)

Residents have reported problems turning in and out of Northcote Road due to parking in the bay opposite the junction, so we are proposing its removal




Drawn	Checked	Date
ACB	AY	8/2015
Scale		1 : 500 @ A4
Drawing No.		DD/577/51
Rev		

Drawing Title
 Tonbridge
 Barden Road (near Northcote Road)

Project Title
 Local Parking Plan - Phase 8
 Informal consultation

Transportation Team
 Gibson Building
 Gibson Drive
 Kings Hill
 West Malling
 Kent ME19 4LZ
 Tel: 01732 844522 Fax: 01732 876317



STREETSCENE,
 LEISURE &
 TECHNICAL SERVICES

Parking Plan – Phase 8 – Location Summary

Location reference	Phase 8 - 52
Town	Tonbridge
Ward	Judd
Road / Area	Cromer Street (alter parking bays)
File Ref	OSP-30-36
Requested by	Local residents
Plan reference:	DD/577/52

Summary

Creation of new permit parking bays.

Issue

Following recent property redevelopments that have removed some accesses, additional parking places can now be created.



Key

- Existing 'No waiting at any time' (double yellow lines)
- Existing disabled parking bay
- Proposed 'No waiting at any time' (double yellow lines)
- Existing 'Permit holders only, Mon-Sat, 9.30-10.30am and 5-6pm Area D' (permit parking bay)
- Proposed 'Permit holders only, Mon-Sat, 9.30-10.30am and 5-6pm Area D' (permit parking bay)



STREETSCENE,
LEISURE &
TECHNICAL SERVICES

Transportation Team
Gibson Building
Gibson Drive
Kings Hill
West Malling
Kent ME19 4LZ
Tel: 01732 844522 Fax: 01732 876317

Project Title
Local Parking Plan - Phase 8
Informal consultation

Drawing Title
Tonbridge
Cromer Street

Drawn	ACB	Checked	AY	Date	8/2015
Scale	1 : 500 @ A4			Rev	
Drawing No.				DD/577/52	

Parking Plan – Phase 8 – Location Summary

Location reference	Phase 8 - 53
Town	Tonbridge
Ward	Judd
Road / Area	Holford Street and Danvers Road
File Ref	OSP-30-36
Requested by	Local residents
Plan reference:	DD/577/53

Summary

Removal of Pay & Display parking from permit parking bays.

Issue

Residents have reported increasing parking pressures at the eastern end of Area D, and the existing P&D parking exacerbates this, and could be removed to ease pressure.

Key

- Existing 'No waiting at any time' (double yellow lines)
- Existing 'Pay & Display, Mon-Sat, 8am-6pm, 2hr max stay, no return 2 hours and Area D permits (Pay & Display and permit parking)
- Proposed 'Permit holders only, Mon-Sat, 9.30am-10.30am & 5pm-6pm Area D permits (permit parking bays)



Drawn	ACB	Checked	AY	Date	8/2015
Scale	1 : 1000 @ A4		Drawing No. DD/577/53		
Rev					

Drawing Title
Tonbridge
Holford Street and Danvers Road

Project Title
Local Parking Plan - Phase 8
Informal consultation

Transportation Team
Gibson Building
Gibson Drive
Kings Hill
West Malling
Kent ME19 4LZ
Tel: 01732 844522 Fax: 01732 876317

TONBRIDGE & MALLING
BOROUGH COUNCIL

STREETSCENE,
LEISURE &
TECHNICAL SERVICES

Parking Plan – Phase 8 – Location Summary

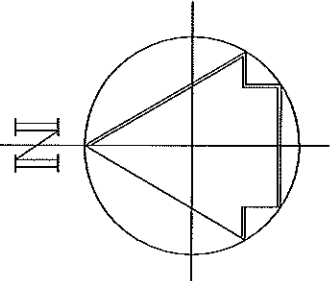
Location reference	Phase 8 - 54
Town	Tonbridge
Ward	Judd
Road / Area	Lower Hayesden Lane - Country Park entrance
File Ref	OSP-30-36
Requested by	Leisure Services
Plan reference:	DD/577/54

Summary



Extended double yellow lines around junction.

Issue

Parking at the entrance to the Park and on Lower Hayesden Lane causes problems.



Key

-  Existing 'No waiting at any time' (double yellow lines)
-  Proposed 'No waiting at any time' (double yellow lines)

New double yellow lines to prevent parking on the approach to the Country Park access

Path (um)

LOWER HAYSDEN LANE



**STREETSCENE,
LEISURE &
TECHNICAL SERVICES**

Transportation Team
 Gibson Building
 Gibson Drive
 Kings Hill
 West Malling
 Kent ME19 4LZ
 Tel: 01732 844522 Fax: 01732 876317

Project Title
 Local Parking Plan - Phase 8
 Informal consultation

Drawing Title
 Tonbridge
 Lower Haydesden Country Park
 entrance

Drawn ACB	Checked AY	Date 8/2015
Scale 1 : 1000 @ A4		Rev
Drawing No. DD/577/54		

Parking Plan – Phase 8 – Location Summary

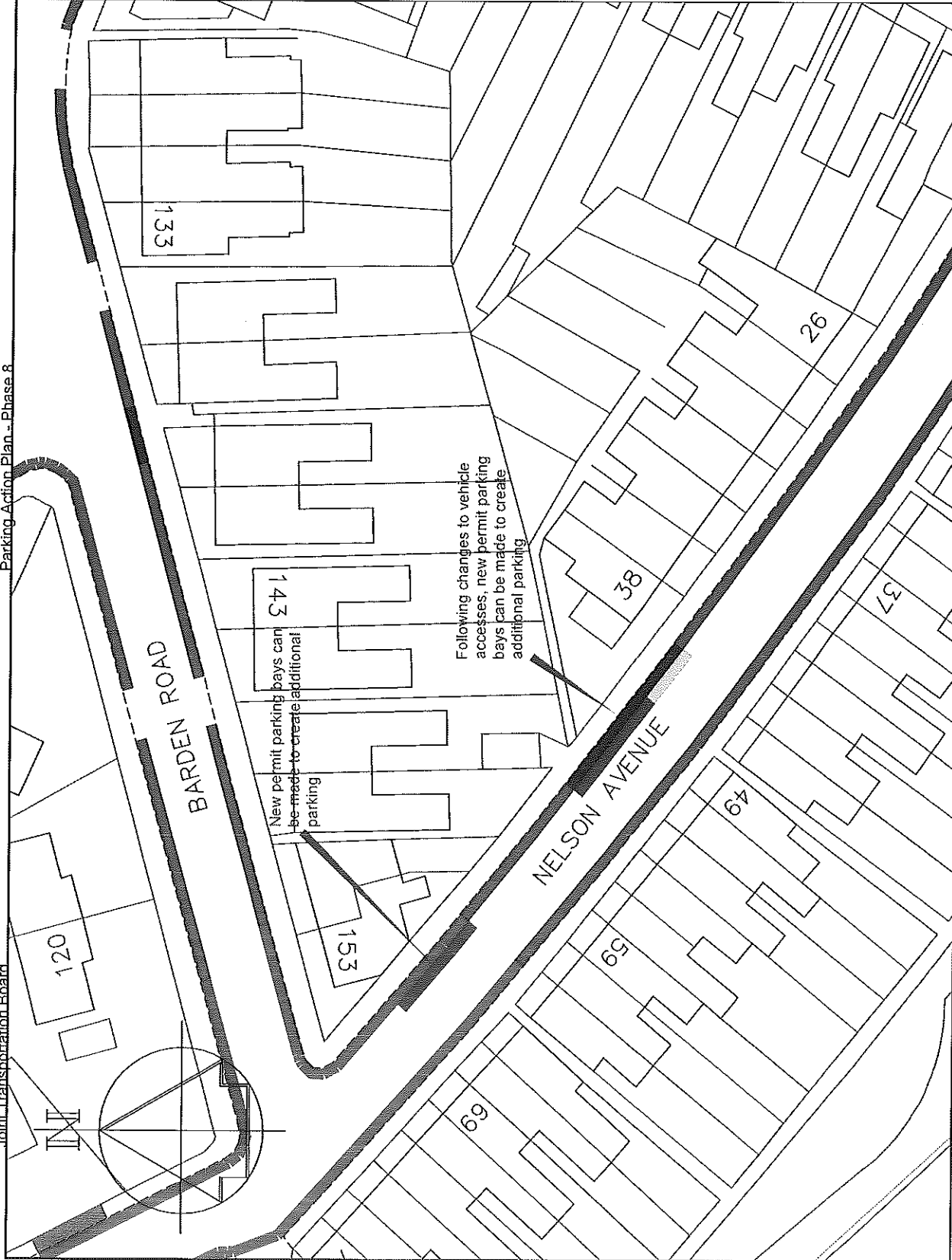
Location reference	Phase 8 - 55
Town	Tonbridge
Ward	Judd
Road / Area	Nelson Avenue
File Ref	OSP-30-36
Requested by	Local residents
Plan reference:	DD/577/55

Summary






Creation of new permit parking bays.

Issue

Additional parking bays can be created in an area where an access is no longer present, and additional spaces can be made close to the junction with Barden Road to help ease parking pressure.



Key

-  Existing 'No waiting at any time' (double yellow lines)
-  Existing Access Protection marking (white line)
-  Existing 'Permit holders only, Mon-Sat, 9.30-10.30am and 5-6pm Area D' (permit parking bay)
-  Proposed 'Permit holders only, Mon-Sat, 9.30-10.30am and 5-6pm Area D' (permit parking bay)
-  Proposed 'No waiting at any time' (double yellow lines)

Drawn	Checked	Date
ACB	AY	8/2015
Scale 1 : 500 @ A4		
Drawing No.		Rev
DD/577/55		


Drawing Title
**Tonbridge
 Nelson Avenue**

Project Title
**Local Parking Plan - Phase 8
 Informal consultation**

Transportation Team
 Gibson Building
 Gibson Drive
 Kings Hill
 West Malling
 Kent ME19 4LZ
 Tel: 01732 844522 Fax: 01732 876317

TONBRIDGE & MALLING
 BOROUGH COUNCIL

STREETSCENE,
 LEISURE &
 TECHNICAL SERVICES



Parking Plan – Phase 8 – Location Summary

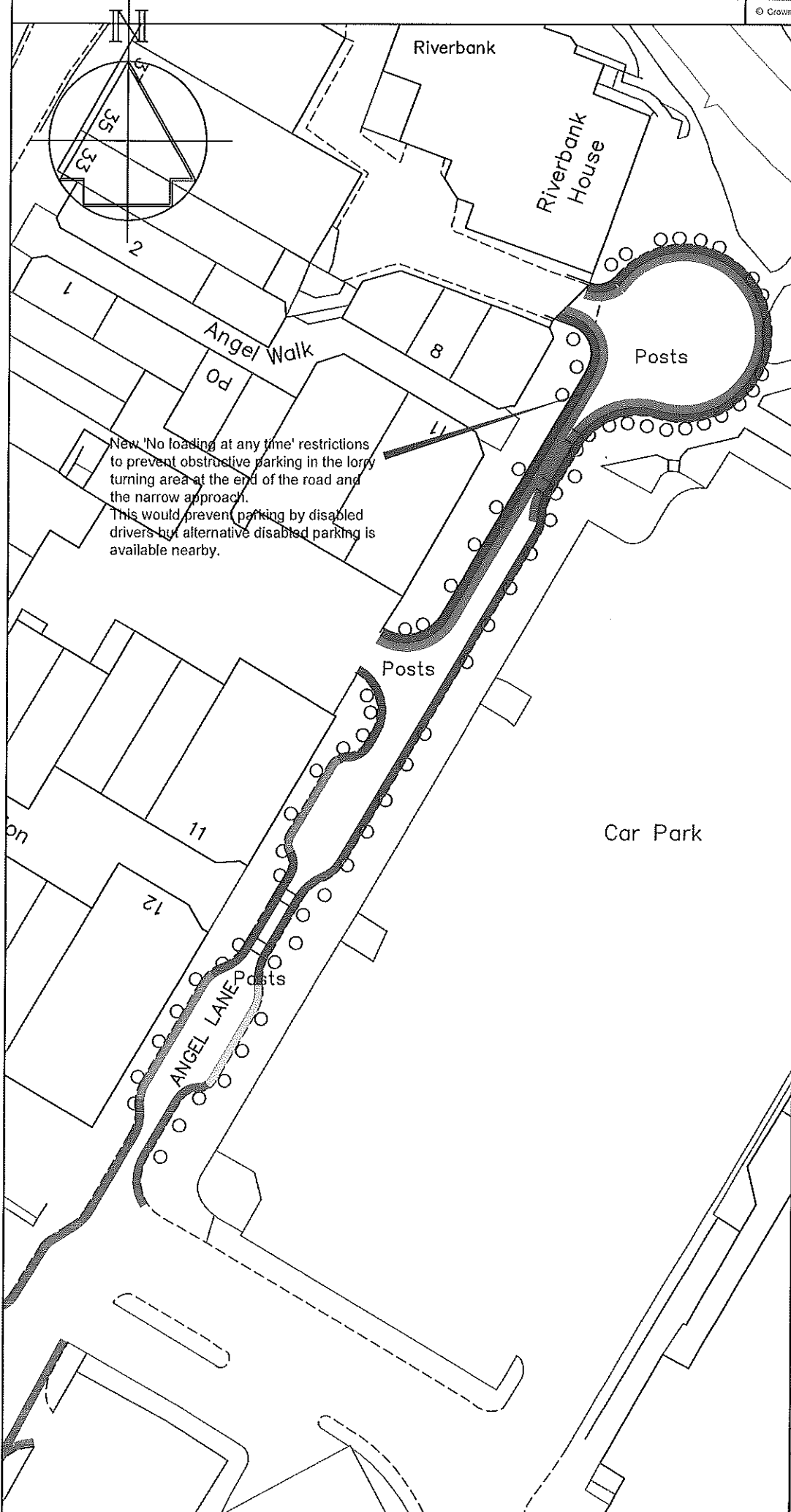
Location reference	Phase 8 - 56
Town	Tonbridge
Ward	Medway
Road / Area	Angel Lane (disabled and loading controls)
File Ref	OSP-30-36
Requested by	Parking team
Plan reference:	DD/577/56

Summary





New "No Loading At Any Time" restriction.

Issue

Disabled parking occurs in the turning area and narrowings, creating difficulties for commercial vehicles. Alternative disabled facilities exist close by on Angel Lane or in the car parks.



Key

-  Existing 'No waiting at any time' (double yellow lines)
-  Existing 'Parking Place for Taxis' (taxi rank)
-  Existing disabled parking bay
-  Proposed 'No waiting at any time & No loading at any time' (double yellow lines and double kerb markings)

Revision	Date



STREETSCENE,
LEISURE & TECHNICAL
SERVICES

Transportation Team
Gibson Building
Gibson Drive
Kings Hill
West Malling
Kent ME19 4LZ
Tel: 01732 844522 Fax: 01732 876317

Project Title
Local Parking Plan - Phase 8
Informal consultation

Drawing Title
Tonbridge
Angel Lane

Drawn ACB Checked AY Date 8/2015

Scale 1 : 625 @ A4

Drawing No. DD/577/56	Rev
---------------------------------	-----

Parking Plan – Phase 8 – Location Summary

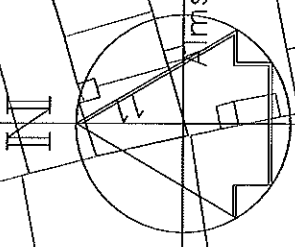
Location reference	Phase 8 - 57
Town	Tonbridge
Ward	Medway
Road / Area	Church Street - removal of Doctor and Disabled bays
File Ref	OSP-30-36
Requested by	Local resident
Plan reference:	DD/577/57

Summary

Changes to parking bays and double yellow lines, and a change to parking bay times.

Issue

The existing disabled bay and doctor parking bays are now redundant and residents have asked for them to become permit parking. Residents also asked for the restrictions to operate for longer.



Amshouses

CHURCH STREET

EAST STREET

1 to 18
New Court

18

67

25


Key

- Existing 'No waiting at any time' (double yellow lines)
- Existing 'Permits holders only, Mon-Sat, 8-9am & 2-3pm, Area L
- Existing 'Doctor' parking bay
- Existing 'Disabled' parking bay
- Proposed 'Permits holders only, Mon-Sat, 8-10am & 1-3pm, Area L

Redundant Doctor bay to become parking bay

Redundant disabled bay to become parking bay

Existing area L permit parking bay times to be extended (from 8-9am and 2-3pm to 8-10am and 1-3pm) to deter non-resident parking

 <p>STREETSCENE, LEISURE & TECHNICAL SERVICES</p>	<p>Transportation Team Gibson Building Gibson Drive Kings Hill West Malling Kent ME19 4LZ Tel: 01732 844522 Fax: 01732 876317</p>	<p>Project Title Local Parking Plan - Phase 8 Informal consultation</p>	<p>Drawing Title Tonbridge Church Street, East Street & Lyons Crescent</p>	<p>Drawn ACB</p>	<p>Checked AY</p>	<p>Date 8/2015</p>
	<p>Scale 1 : 500 @ A4</p>			<p>Drawing No. DD/577/57</p>	<p>Rev</p>	

Parking Plan – Phase 8 – Location Summary

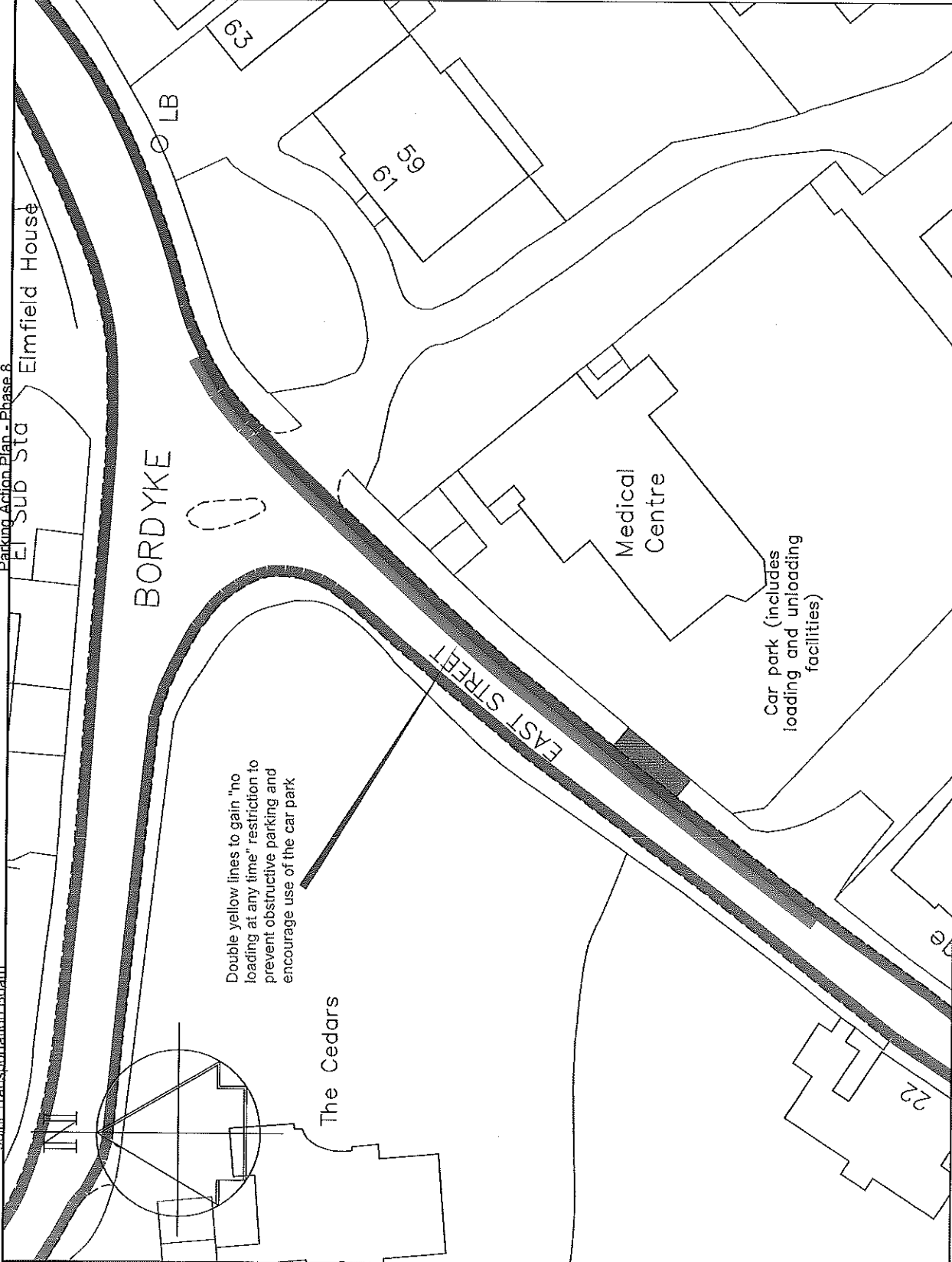
Location reference	Phase 8 - 58
Town	Tonbridge
Ward	Medway
Road / Area	East Street -New loading ban outside Doctor's Surgery
File Ref	OSP-30-36
Requested by	Local resident
Plan reference:	DD/577/58

Summary

New "No Loading At Any Time" restriction.

Issue

Obstructive parking occurs outside the Doctor's Surgery and Pharmacy, by both blue badge holders and deliveries despite the presence of the off-street car park and loading facilities.



Key

Existing 'No waiting at any time'
(double yellow lines)

Proposed 'No waiting and no loading
at any time' (double yellow lines and
kerb markings)



STREETSCENE,
LEISURE &
TECHNICAL SERVICES

Transportation Team
Gibson Building
Gibson Drive
Kings Hill
West Malling
Kent ME19 4LZ
Tel: 01732 844522 Fax: 01732 876317

Project Title
Local Parking Plan - Phase 8
Informal consultation

Drawing Title
Tonbridge
East Street

Drawn	Checked	Date
ACB	AY	8/2015
Scale 1 : 500 @ A4		
Drawing No.		Rev
DD/577/58		

Parking Plan – Phase 8 – Location Summary

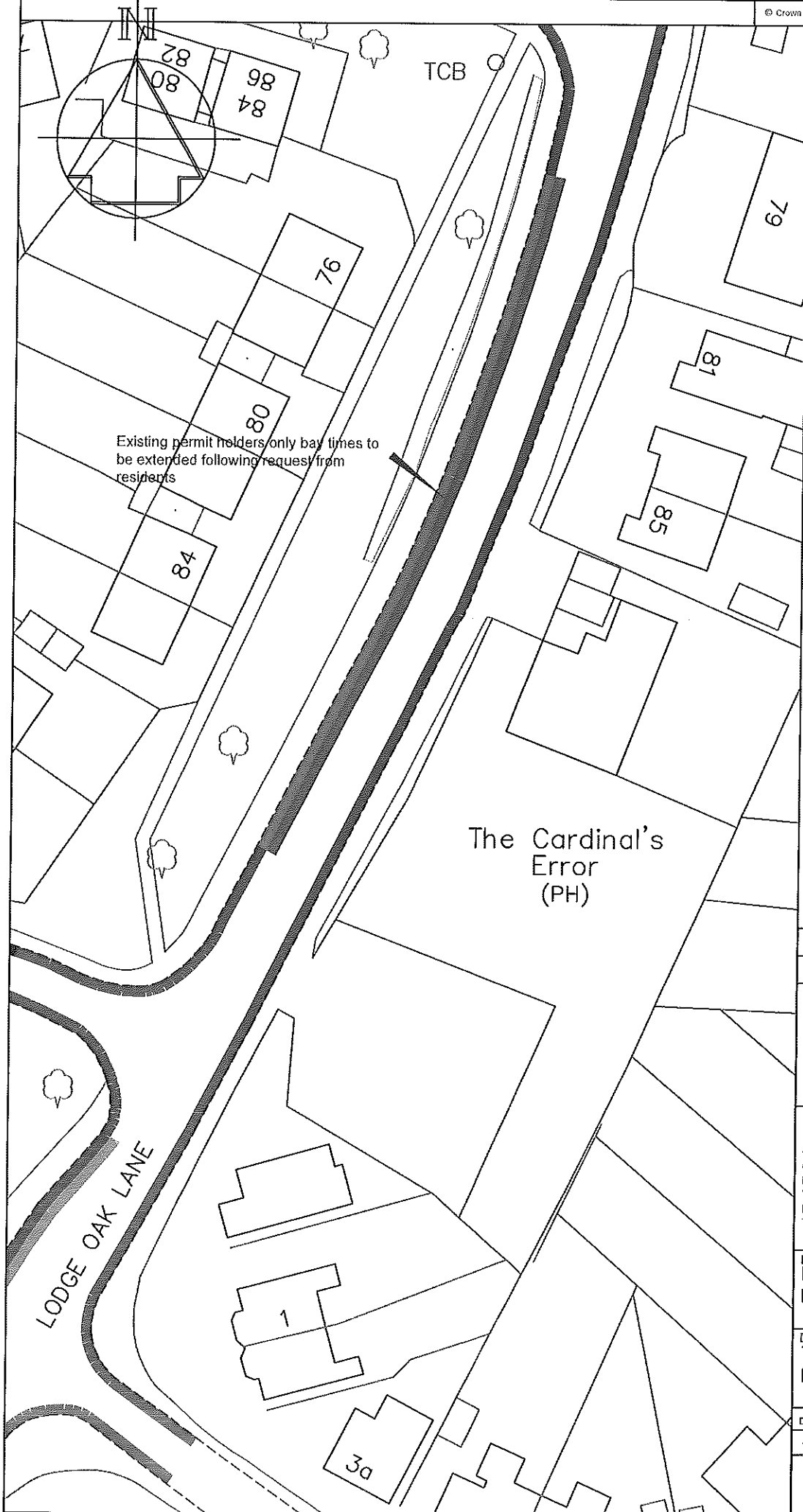
Location reference	Phase 8 - 59
Town	Tonbridge
Ward	Medway
Road / Area	Lodge Oak Lane
File Ref	OSP-30-36
Requested by	Local residents
Plan reference:	DD/577/59

Summary





Change to parking bay times.

Issue

There have been reports that the current parking restriction times do not operate for long enough and the restrictions are abused.



Key

-  Existing 'No waiting at any time' (double yellow lines)
-  Existing Bus Stop Clearway
-  Existing 'Permit holders only, Mon-Fri, 10-11am, Area P' (permit parking bay)
-  Proposed 'Permit holders only, Mon-Fri, 10-12 Noon, 2-4pm, Area P' (permit parking bay)

Existing permit holders only bay times to be extended following request from residents

The Cardinal's Error (PH)

LODGE OAK LANE

Revision	Date



STREETSCENE, LEISURE & TECHNICAL SERVICES

Transportation Team
 Gibson Building
 Gibson Drive
 Kings Hill
 West Malling
 Kent ME19 4LZ
 Tel: 01732 844522 Fax: 01732 876317

Project Title
Local Parking Plan - Phase 8
 Informal consultation

Drawing Title
Tonbridge
Lodge Oak Lane

Drawn ACB Checked AY Date 8/2015

Scale 1 : 500 @ A4

Drawing No. DD/577/XX Rev

Parking Plan – Phase 8 – Location Summary

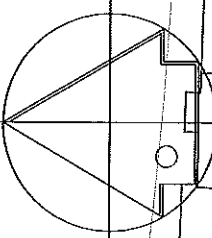
Location reference	Phase 8 - 60
Town	Tonbridge
Ward	Medway
Road / Area	Medway Wharf Road
File Ref	OSP-30-36
Requested by	Local resident
Plan reference:	DD/577/60

Summary

New double yellow lines in front of access.

Issue

Concerns that parking in front of the access to Holmes Court could obstruct the access and deter residents from using the car park.



Double yellow lines extended to prevent obstruction of access

Medway Wharf

Wharf House

MEDWAY WHARF ROAD

Holmes Court
1 to 65

Black Horse House

El Sub Sta

SOVEREIGN WAY

MoPs

River

Key

Existing 'No waiting at any time' (double yellow lines)

Existing 'No waiting, Mon-Sat 7am-7pm' (single yellow line)

Existing 'Limited Waiting, Mon-Sat, 7am-7pm, 1 hour, no return 1 hour' (parking bays)

Proposed 'No waiting at any time' (double yellow lines)



STREETSCENE, LEISURE & TECHNICAL SERVICES

Transportation Team

Gibson Building
Gibson Drive
Kings Hill
West Malling
Kent ME19 4LZ
Tel: 01732 844522 Fax: 01732 876317

Project Title

Local Parking Plan - Phase 8
Informal consultation

Drawing Title

Tonbridge
Medway Wharf Road

Drawn

ACB

Date

8/2015

Checked

AY

Scale 1 : 500 @ A4

Drawing No. DD/577/60

Rev

Parking Plan – Phase 8 – Location Summary

Location reference	Phase 8 - 61
Town	Tonbridge
Ward	Medway
Road / Area	Mill Lane and Mill Crescent (new property near No.1)
File Ref	OSP-30-36
Requested by	Parking team
Plan reference:	DD/577/61





Summary

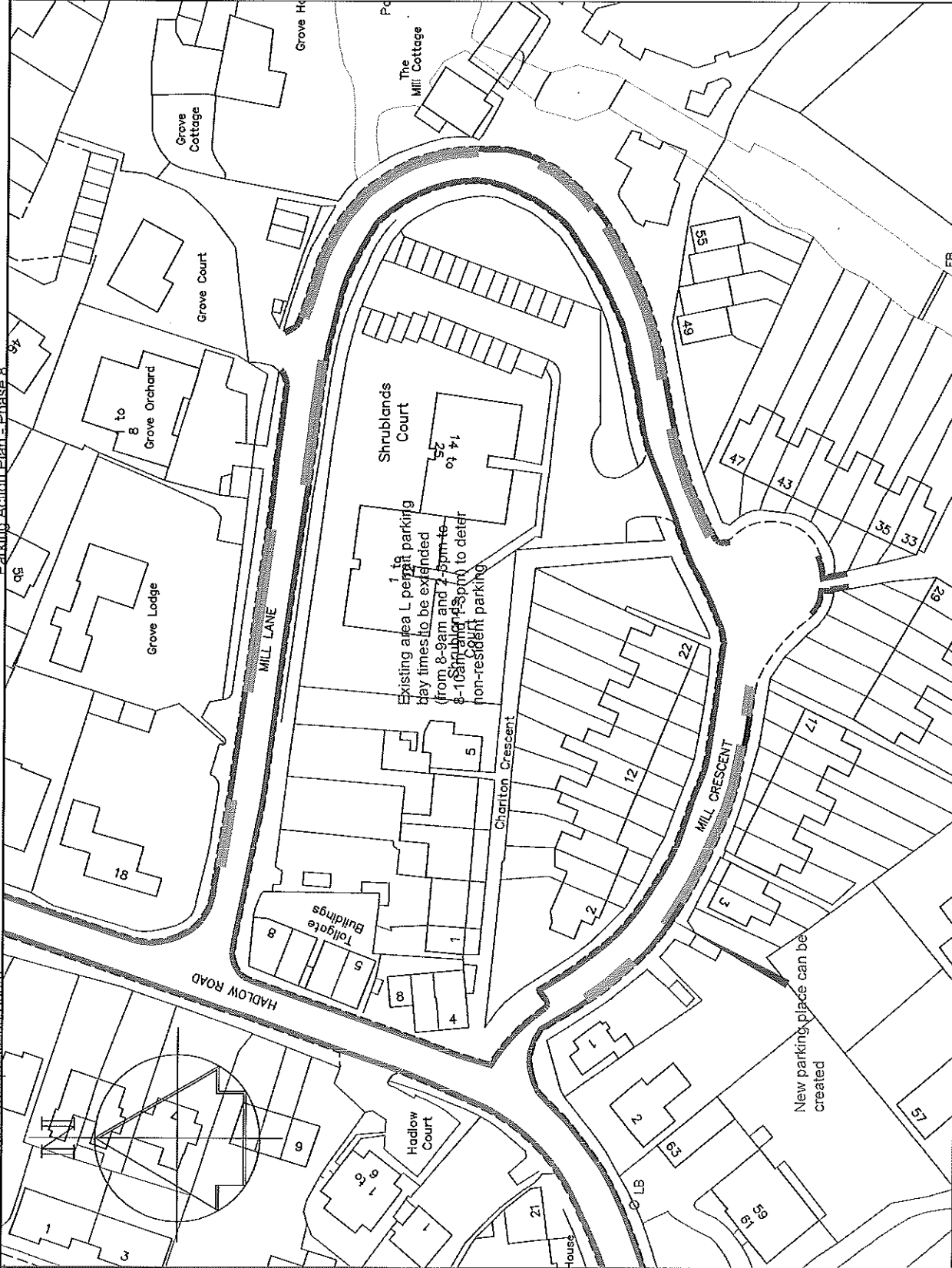
Reduction in double yellow lines for a new parking bay, and change to parking bay times.

Issue

Changes to properties allow an additional parking place to be created, and extending the existing parking restriction times will enable more effective enforcement.

Key

-  Existing 'No waiting at any time' (double yellow lines)
-  Existing 'Permits holders only, Mon-Sat, 8-9am & 2-3pm, Area L
-  Existing Access Protection marking (white line)
-  Proposed 'Permits holders only, Mon-Sat, 8-10am & 1-3pm, Area L



Drawn	ACB	Checked	AY	Date	8/2015
Scale	1 : 1000 @ A4		Rev		
Drawing No.	DD/577/61		Rev		


Drawing Title
**Tonbridge
 Mill Crescent & Mill Lane**

Project Title
**Local Parking Plan - Phase 8
 Informal consultation**

Transportation Team
 Gibson Building
 Gibson Drive
 Kings Hill
 West Malling
 Kent ME19 4LZ
 Tel: 01732 844522 Fax: 01732 876317

TONBRIDGE & MALLING
 BOROUGH COUNCIL

STREETSCENE,
 LEISURE &
 TECHNICAL SERVICES



Parking Plan – Phase 8 – Location Summary

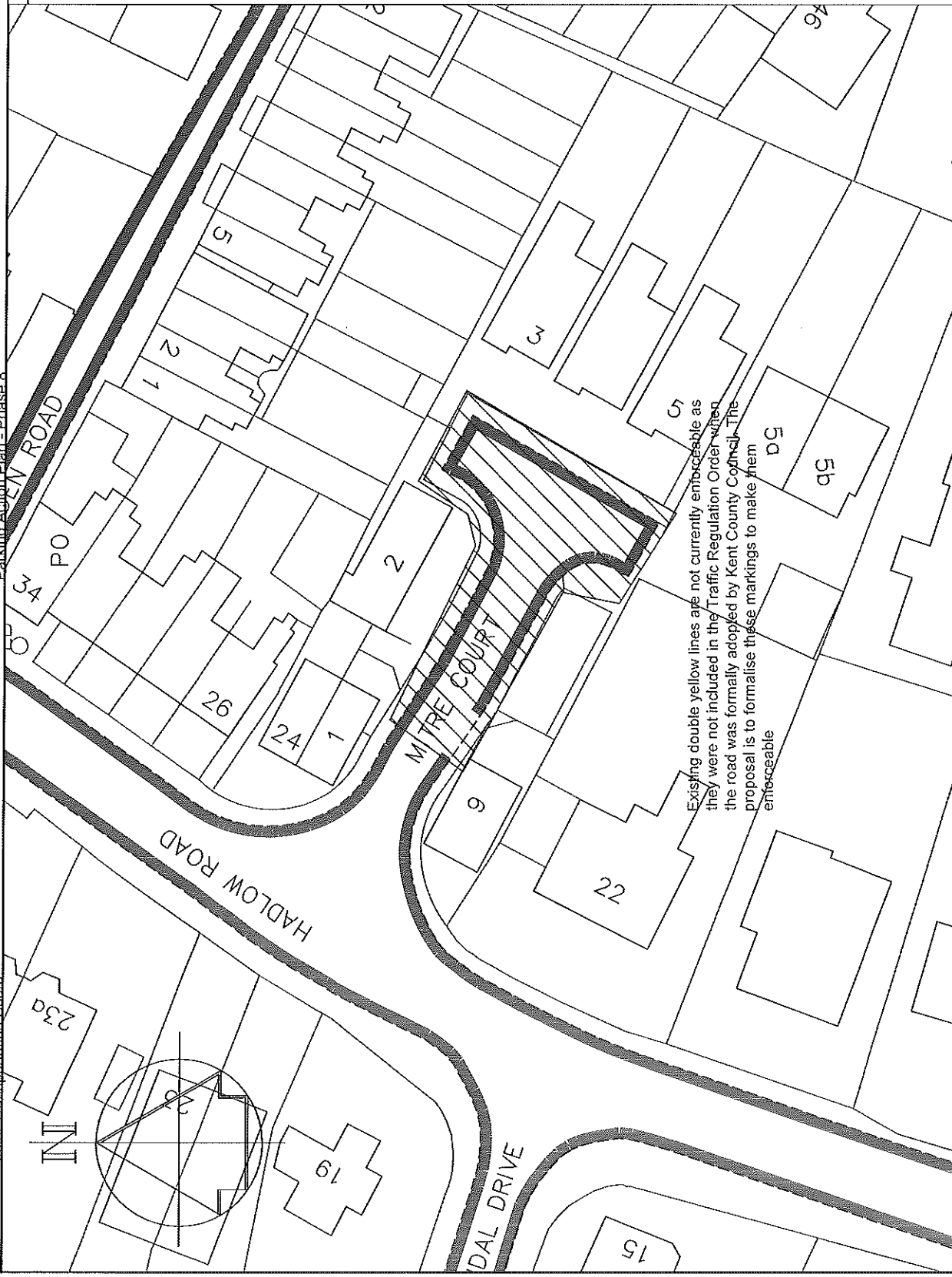
Location reference	Phase 8 - 62
Town	Tonbridge
Ward	Medway
Road / Area	Mitre Court
File Ref	OSP-30-36
Requested by	Cllr Elks
Plan reference:	DD/577/62

Summary

Formalising current unenforceable markings.

Issue

The existing markings are not enforceable, having never been formally introduced by Kent County Council when the road was adopted.



Key

- Existing 'No waiting at any time' (double yellow lines)
- Existing 'Limited waiting, Mon-Sat, 8am-6pm, 1hour, no return within 2 hours' (parking bay)
- Proposed 'No waiting at any time' (double yellow lines)

<p>STREETSCENE, LEISURE & TECHNICAL SERVICES</p>	<p>Transportation Team Gibson Building Gibson Drive Kings Hill West Malling Kent ME19 4LZ Tel: 01732 844522 Fax: 01732 876317</p>	<p>Project Title Local Parking Plan - Phase 8 Informal consultation</p>	<p>Drawing Title Tonbridge Mitre Court</p>	<p>Drawn ACB</p>	<p>Checked AY</p>	<p>Date 8/2015</p>
	<p>Scale 1 : 500 @ A4</p>		<p>Drawing No. DD/577/62</p>		<p>Rev</p>	